

Rev	Date	By	Comment
2	28/06/2021	AB	Second Issue.
1	25/10/2019	AB	First Issue.

Prepared:	Checked:	Approved:
AB	BD	FM

1:25,000
Scale @ A1

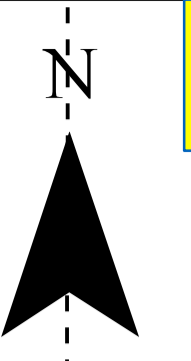
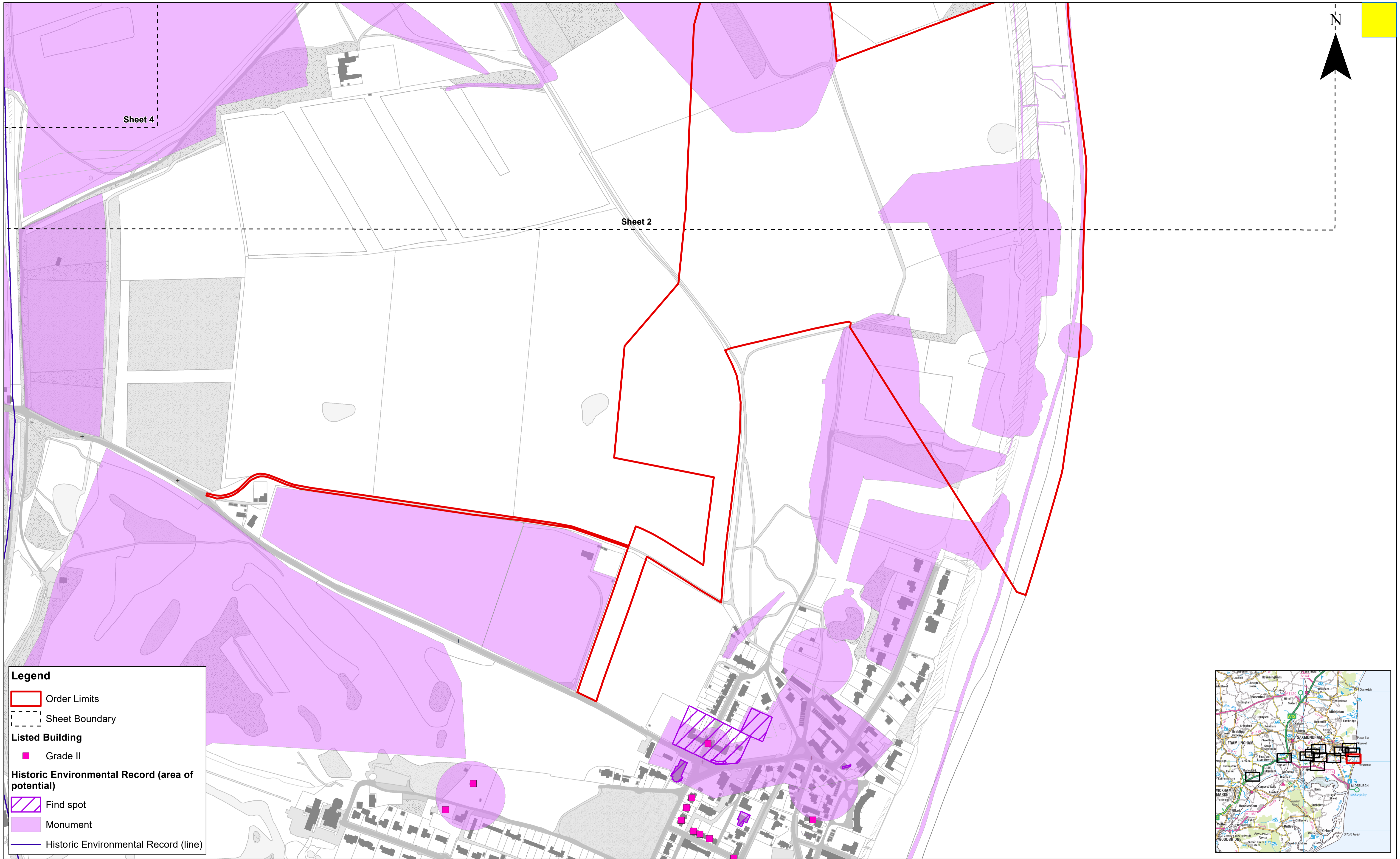
Source: © Crown copyright and database rights 2021. Ordnance Survey 0100031673.
This map has been produced to the latest known information at the time of issue, and has been produced for your information only. Please consult with the SPR GIS team to ensure the content is still current before using the information contained on this map. To the fullest extent permitted by law, we accept no responsibility or liability (whether in contract, tort (including negligence) or otherwise in respect of any errors or omissions in the information contained in the map and shall not be liable for any loss, damage or expense caused by such errors or omissions.

East Anglia ONE North Offshore Wind Farm

Plan of Statutory / Non-Statutory Historic or Scheduled Monument Sites / Features of the Historic Environment

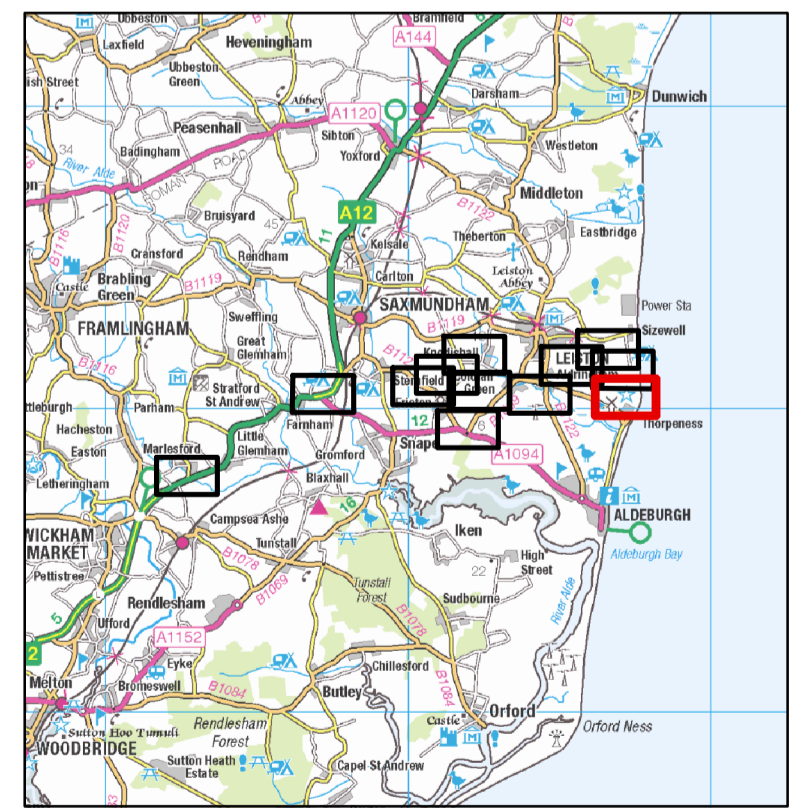
Key Plan

Drg No	EA1N-DEV-DRG-IBR-001044	
Rev	2	British National Grid OSGB36
Date	28/06/21	
APFP Ref: 5(2) (m) Doc ref: 2.7.2		



Legend

- Order Limits
- Sheet Boundary
- Listed Building**
- Grade II
- Historic Environmental Record (area of potential)**
- Find spot
- Monument
- Historic Environmental Record (line)



Rev	Date	By	Comment
2	28/06/2021	AB	Second Issue.
1	25/10/2019	AB	First Issue.

Prepared: AB
Checked: BD
Approved: FM

1:2,500
Scale @ A1

0 50 100 200 Metres

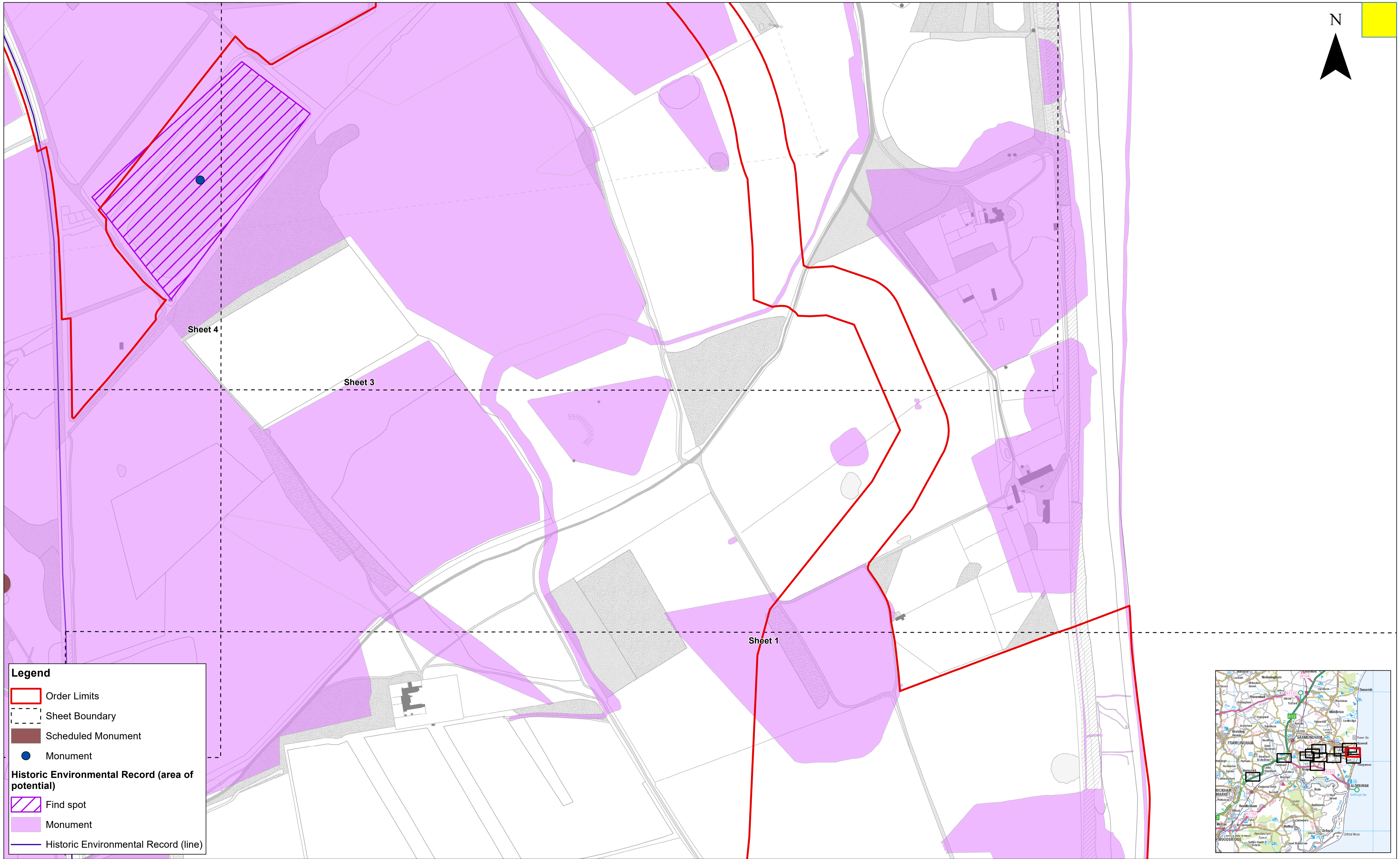
Source: © Suffolk County Council, 2019. © Crown copyright and database rights 2021. Ordnance Survey 0100031673.
This map has been produced to the latest known information at the time of issue, and has been produced for your information only. Please consult with the SPR GIS team to ensure the content is still current before using the information contained on this map. To the fullest extent permitted by law, we accept no responsibility or liability (whether in contract, tort (including negligence) or otherwise in respect of any errors or omissions in the information contained in the map and shall not be liable for any loss, damage or expense caused by such errors or omissions.

East Anglia ONE North Offshore Wind Farm

Plan of Statutory / Non-Statutory Historic or Scheduled Monument Sites / Features of the Historic Environment (onshore)

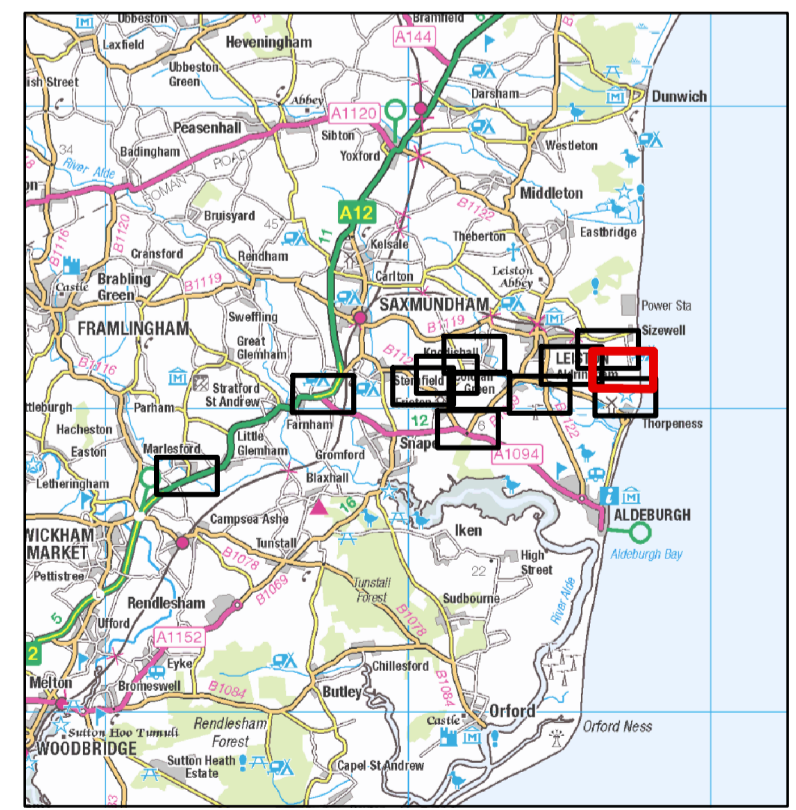
Sheet Number: Sheet 1 of 12

Drg No	EA1N-DEV-DRG-IBR-001044	
Rev	2	British National Grid OSGB36
Date	28/06/21	
APFP Ref: 5(2) (m)		Doc ref: 2.7.2



Legend

- Order Limits
- Sheet Boundary
- Scheduled Monument
- Monument
- Historic Environmental Record (area of potential)**
- Find spot
- Monument
- Historic Environmental Record (line)



Rev	Date	By	Comment
2	28/06/2021	AB	Second Issue.
1	25/10/2019	AB	First Issue.

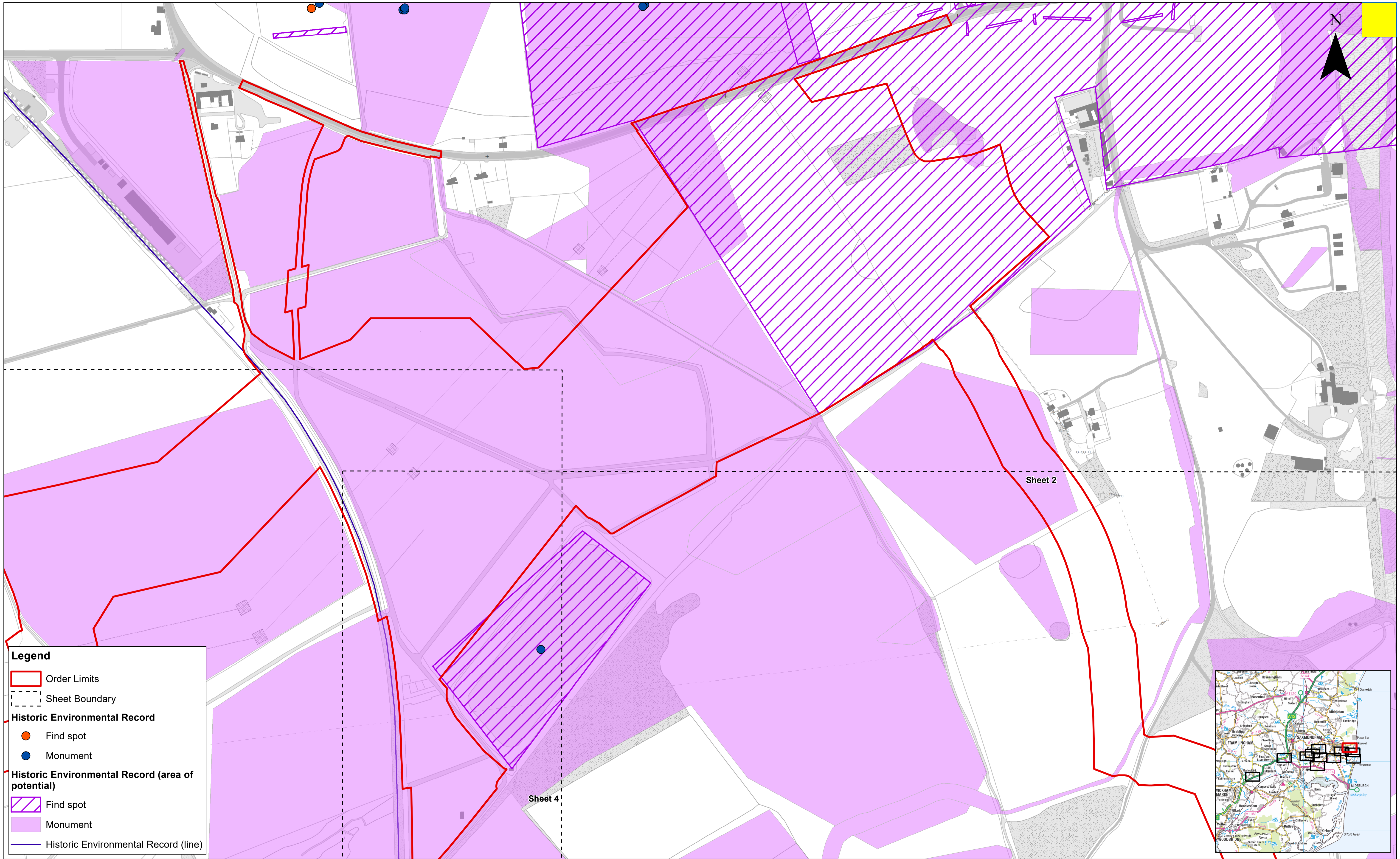
1:2,500
Scale @ A1

0 50 100 200 Metres

Source: © Suffolk County Council, 2019. © Crown copyright and database rights 2021. Ordnance Survey 0100031673.
This map has been produced to the latest known information at the time of issue, and has been produced for your information only. Please consult with the SPR GIS team to ensure the content is still current before using the information contained on this map. To the fullest extent permitted by law, we accept no responsibility or liability (whether in contract, tort (including negligence) or otherwise in respect of any errors or omissions in the information contained in the map and shall not be liable for any loss, damage or expense caused by such errors or omissions.

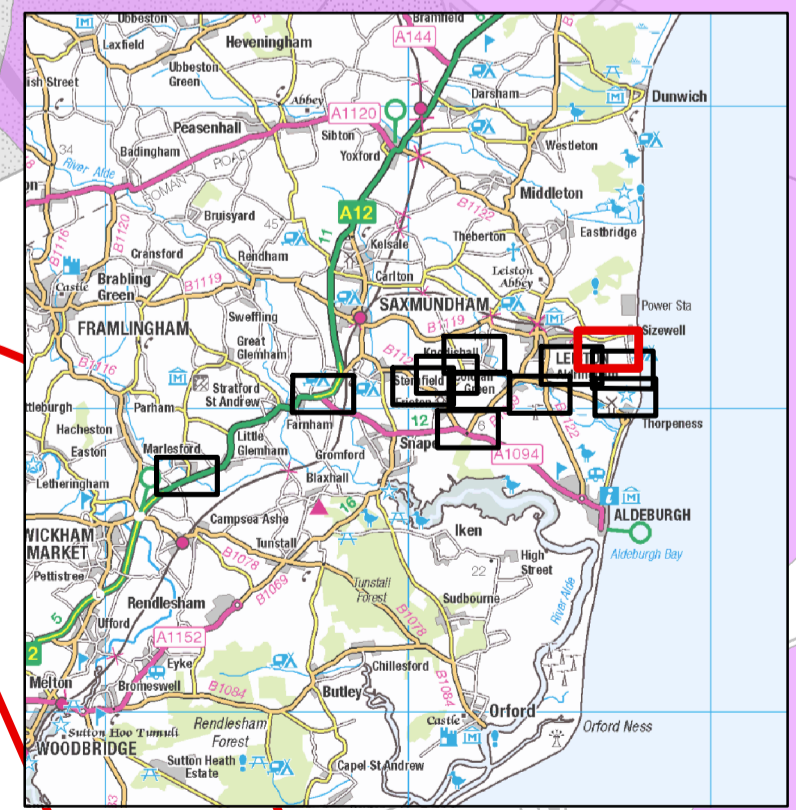
East Anglia ONE North Offshore Wind Farm
Plan of Statutory / Non-Statutory Historic or Scheduled Monument Sites / Features of the Historic Environment (onshore)
Sheet Number: Sheet 2 of 12

Drg No	EA1N-DEV-DRG-IBR-001044	
Rev	2	British National Grid OSGB36
Date	28/06/21	
APFP Ref: 5(2) (m)		Doc ref: 2.7.2



Legend

- Order Limits
- Sheet Boundary
- Historic Environmental Record**
- Find spot
- Monument
- Historic Environmental Record (area of potential)**
- Find spot
- Monument
- Historic Environmental Record (line)



Rev	Date	By	Comment
2	28/06/2021	AB	Second Issue.
1	25/10/2019	AB	First Issue.

Prepared: AB
Checked: BD
Approved: FM

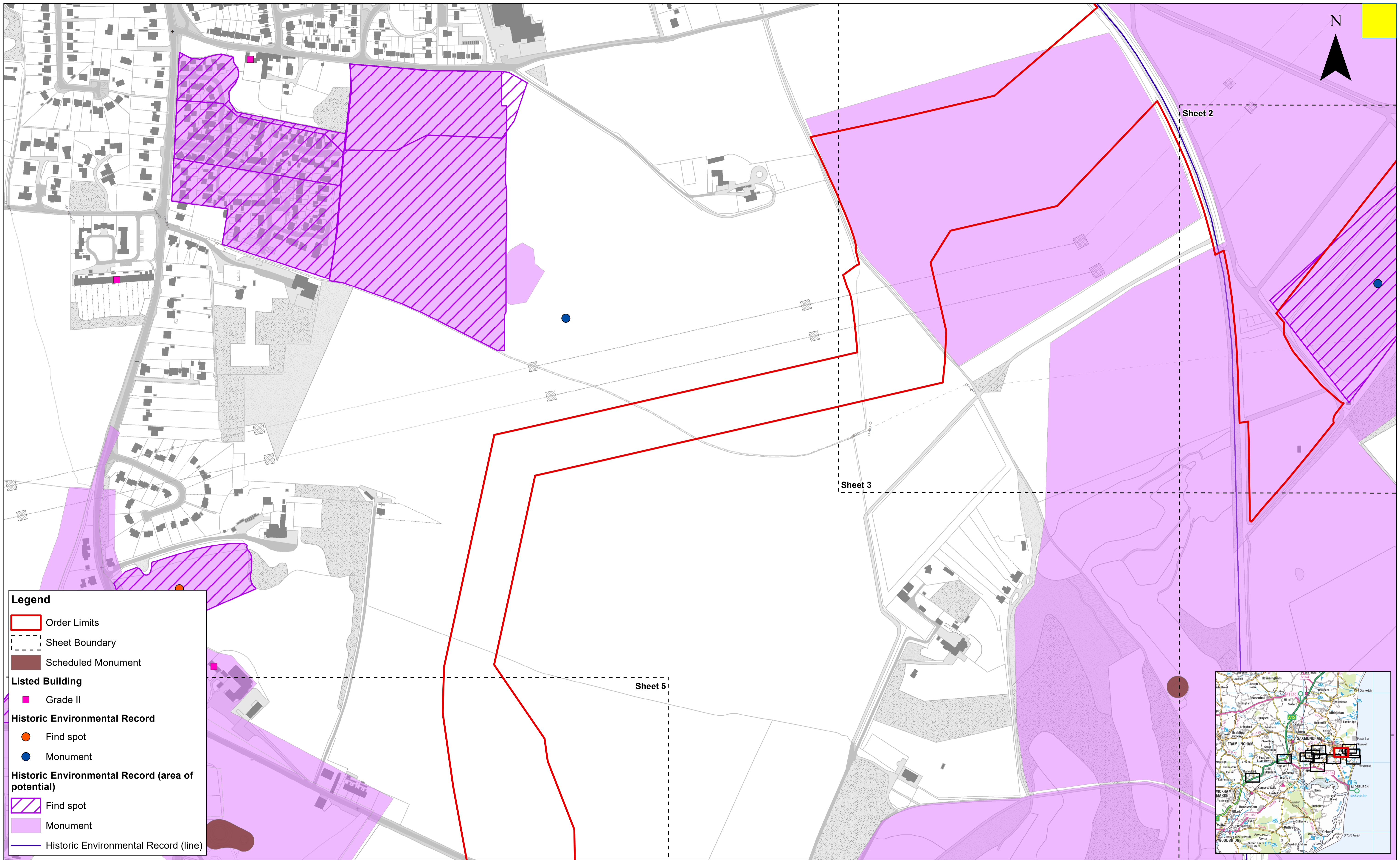
1:2,500
Scale @ A1

0 50 100 200 Metres

Source: © Suffolk County Council, 2019. © Crown copyright and database rights 2021. Ordnance Survey 0100031673.
This map has been produced to the latest known information at the time of issue, and has been produced for your information only. Please consult with the SPR GIS team to ensure the content is still current before using the information contained on this map. To the fullest extent permitted by law, we accept no responsibility or liability (whether in contract, tort (including negligence) or otherwise) in respect of any errors or omissions in the information contained in the map and shall not be liable for any loss, damage or expense caused by such errors or omissions.

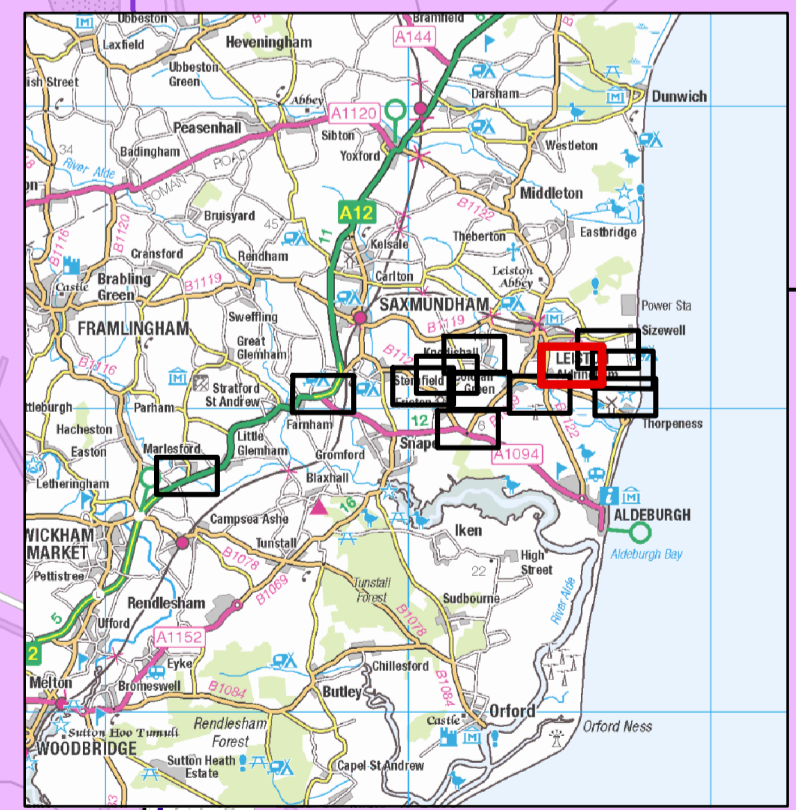
East Anglia ONE North Offshore Wind Farm
Plan of Statutory / Non-Statutory Historic or Scheduled Monument Sites / Features of the Historic Environment (onshore)
Sheet Number: Sheet 3 of 12

Drg No	EA1N-DEV-DRG-IBR-001044	
Rev	2	British National Grid OSGB36
Date	28/06/21	
APFP Ref: 5(2) (m)		Doc ref: 2.7.2



Legend

- Order Limits
- Sheet Boundary
- Scheduled Monument
- Listed Building**
- Grade II
- Historic Environmental Record**
- Find spot
- Monument
- Historic Environmental Record (area of potential)**
- Find spot
- Monument
- Historic Environmental Record (line)



Rev	Date	By	Comment	Approved:	
2	28/06/2021	AB	Second Issue.	Prepared:	AB
1	25/10/2019	AB	First Issue.	Checked:	BD
				Approved:	FM

1:2,500
Scale @ A1

0 50 100 200 Metres

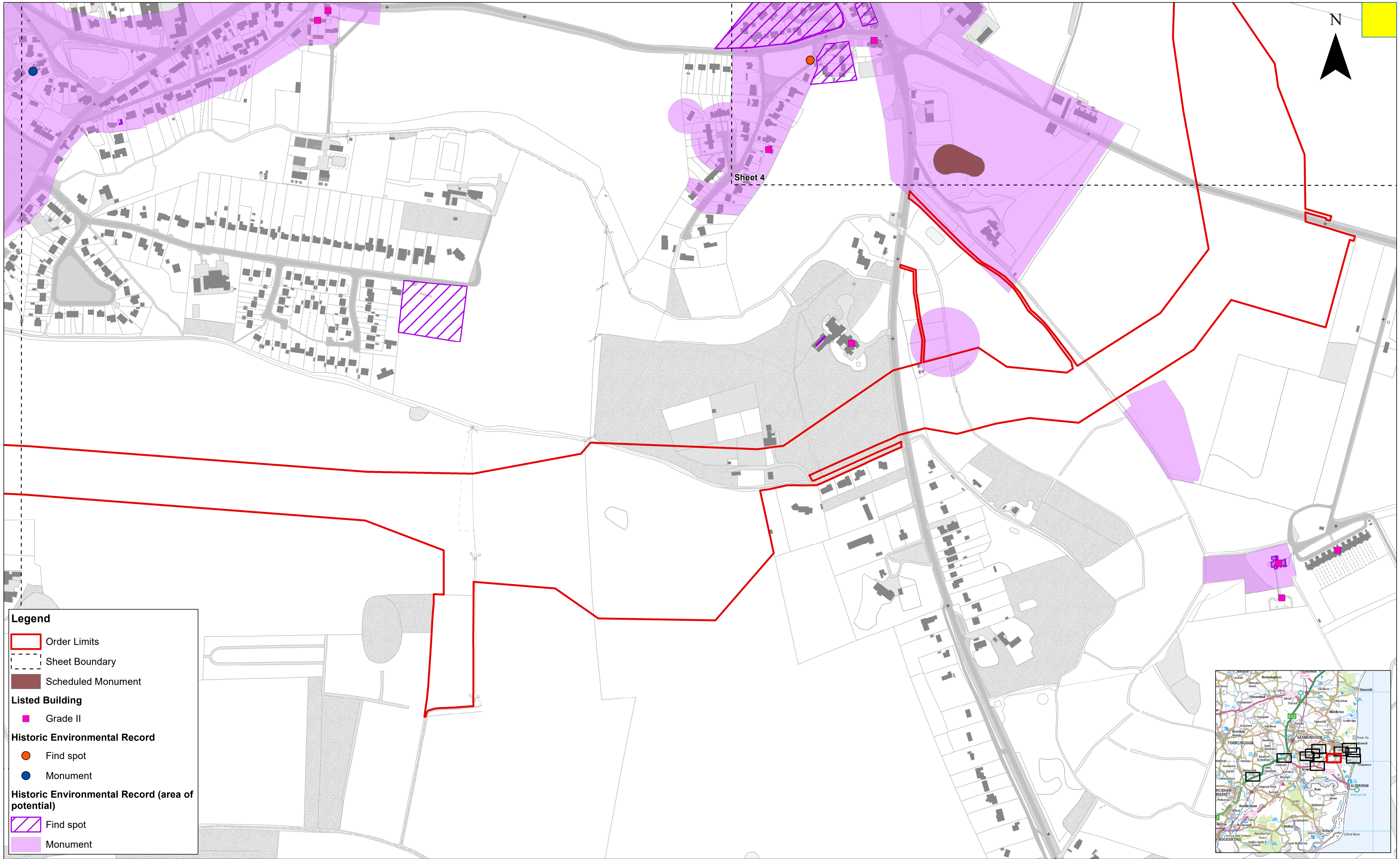
Source: © Suffolk County Council, 2019. © Crown copyright and database rights 2021. Ordnance Survey 0100031673.
This map has been produced to the latest known information at the time of issue, and has been produced for your information only. Please consult with the SPR GIS team to ensure the content is still current before using the information contained on this map. To the fullest extent permitted by law, we accept no responsibility or liability (whether in contract, tort (including negligence) or otherwise in respect of any errors or omissions in the information contained in the map and shall not be liable for any loss, damage or expense caused by such errors or omissions.

East Anglia ONE North Offshore Wind Farm

Plan of Statutory / Non-Statutory Historic or Scheduled Monument Sites / Features of the Historic Environment (onshore)

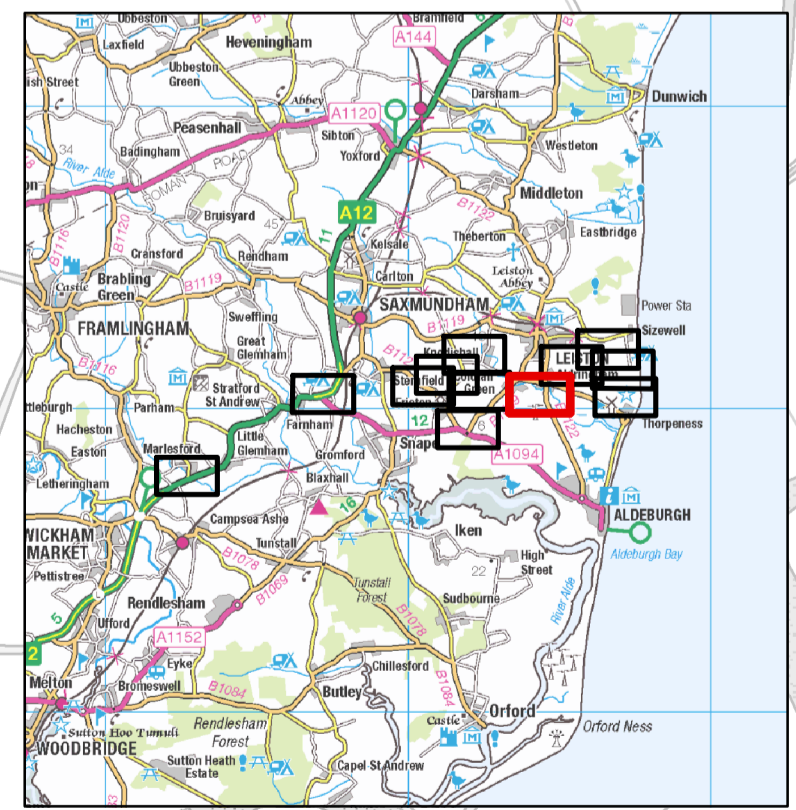
Sheet Number: Sheet 4 of 12

Drg No	EA1N-DEV-DRG-IBR-001044	
Rev	2	British National Grid OSGB36
Date	28/06/21	
APFP Ref: 5(2) (m)		Doc ref: 2.7.2



Legend

- Order Limits
- Sheet Boundary
- Scheduled Monument
- Listed Building**
- Grade II
- Historic Environmental Record**
- Find spot
- Monument
- Historic Environmental Record (area of potential)**
- Find spot
- Monument




Sheet 4



Rev	Date	By	Comment
2	28/06/2021	AB	Second Issue.
1	25/10/2019	AB	First Issue.

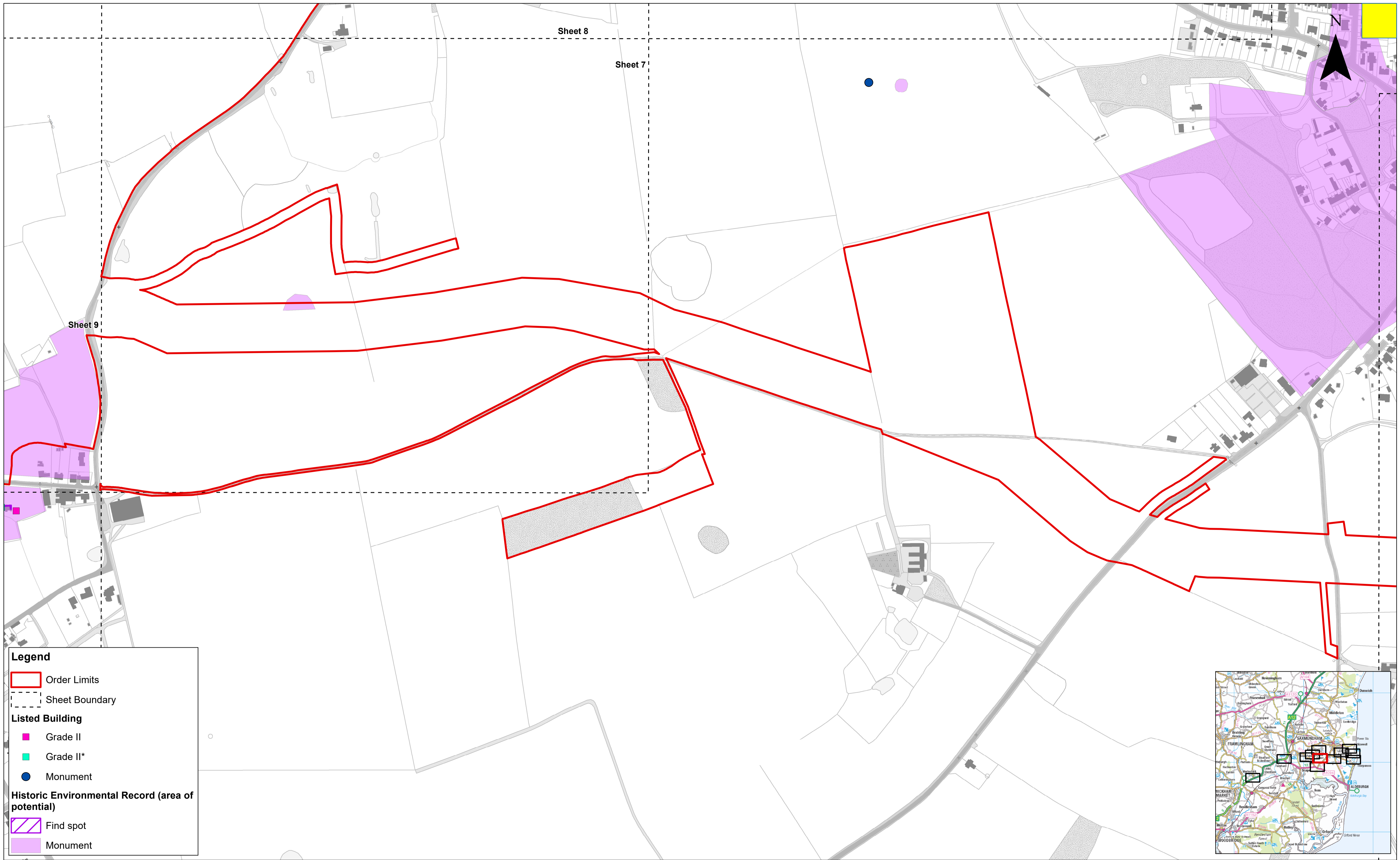
1:2,500
Scale @ A1



Source: © Suffolk County Council, 2019. © Crown copyright and database rights 2021. Ordnance Survey 0100031673.
This map has been produced to the latest known information at the time of issue, and has been produced for your information only. Please consult with the SPR GIS team to ensure the content is still current before using the information contained on this map. To the fullest extent permitted by law, we accept no responsibility or liability (whether in contract, tort (including negligence) or otherwise in respect of any errors or omissions in the information contained in the map and shall not be liable for any loss, damage or expense caused by such errors or omissions.

East Anglia ONE North Offshore Wind Farm
Plan of Statutory / Non-Statutory Historic or Scheduled Monument Sites / Features of the Historic Environment (onshore)
Sheet Number: Sheet 5 of 12

Drg No	EA1N-DEV-DRG-IBR-001044	
Rev	2	British National Grid OSGB36
Date	28/06/21	
APFP Ref: 5(2) (m)		Doc ref: 2.7.2



Legend

- Order Limits
- Sheet Boundary
- Listed Building**
- Grade II
- Grade II*
- Monument
- Historic Environmental Record (area of potential)**
- Find spot
- Monument



Rev	Date	By	Comment	Approved:	FM
2	28/06/2021	AB	Second Issue.	Prepared:	AB
1	25/10/2019	AB	First Issue.	Checked:	BD

1:2,500
Scale @ A1

0 50 100 200 Metres

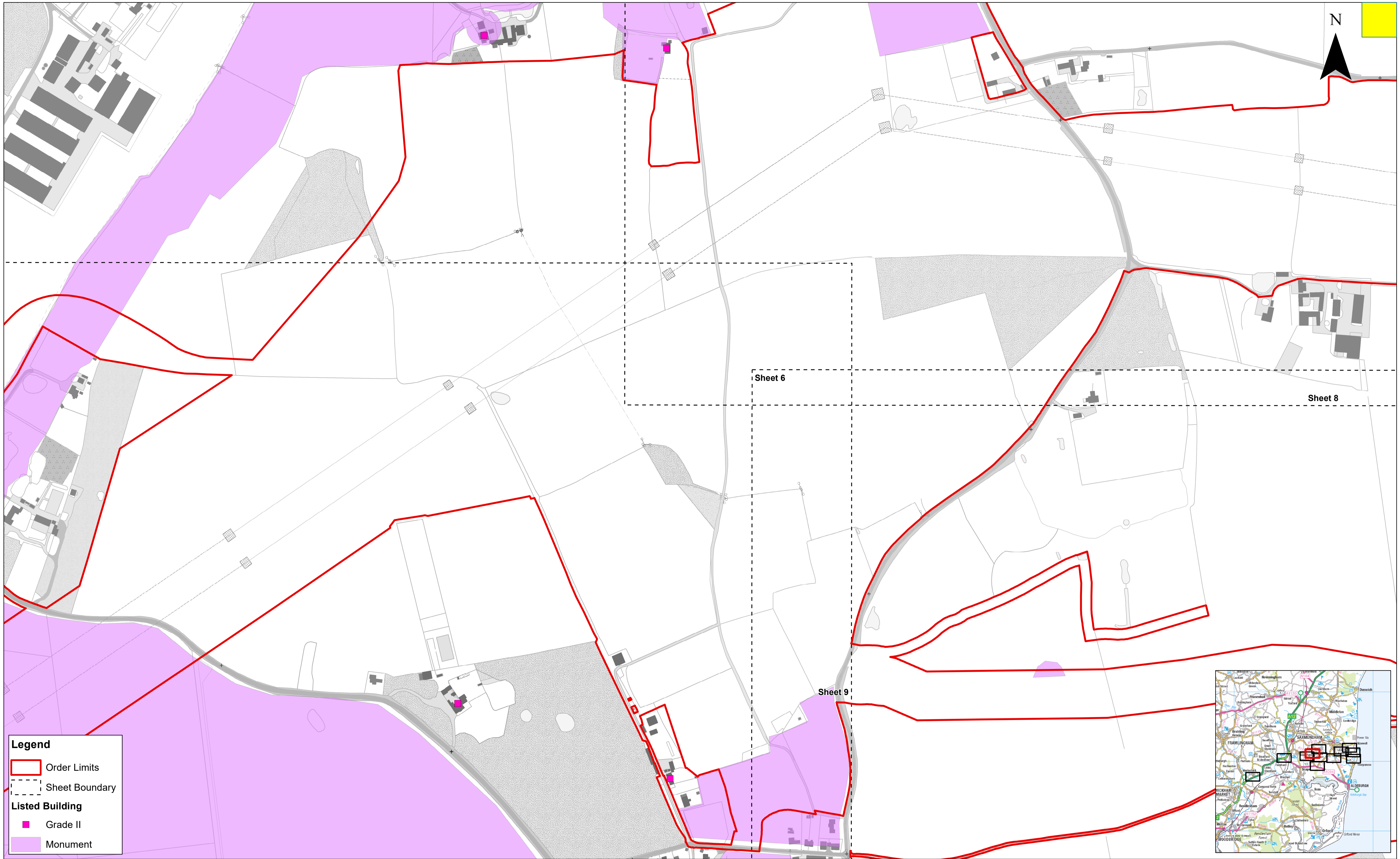
Source: © Suffolk County Council, 2019. © Crown copyright and database rights 2021. Ordnance Survey 0100031673.
This map has been produced to the latest known information at the time of issue, and has been produced for your information only. Please consult with the SPR GIS team to ensure the content is still current before using the information contained on this map. To the fullest extent permitted by law, we accept no responsibility or liability (whether in contract, tort (including negligence) or otherwise in respect of any errors or omissions in the information contained in the map and shall not be liable for any loss, damage or expense caused by such errors or omissions.

East Anglia ONE North Offshore Wind Farm

Plan of Statutory / Non-Statutory Historic or Scheduled Monument Sites / Features of the Historic Environment (onshore)

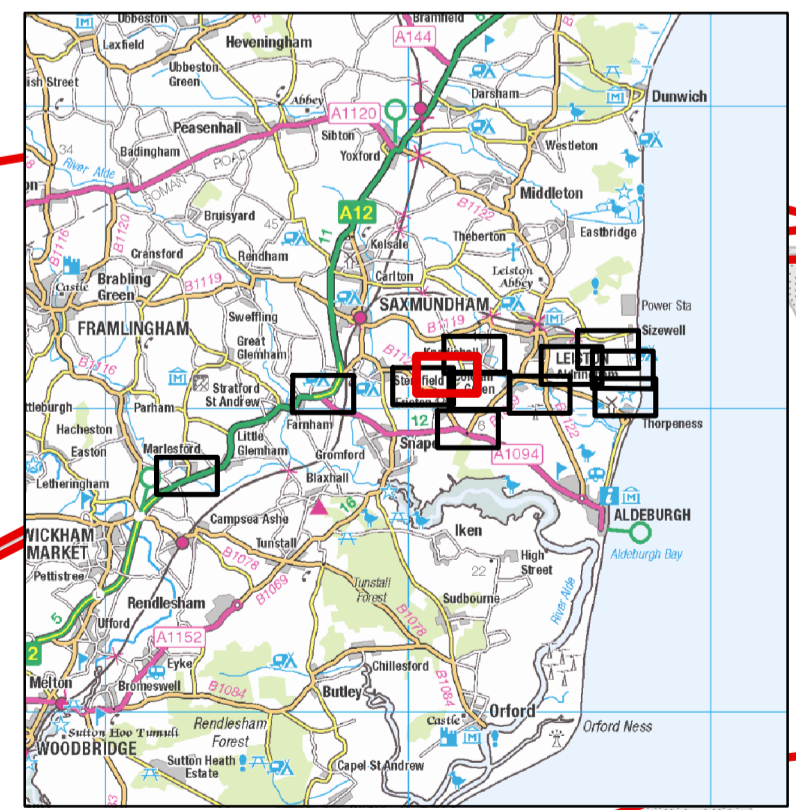
Sheet Number: Sheet 6 of 12

Drg No	EA1N-DEV-DRG-IBR-001044	
Rev	2	British National Grid OSGB36
Date	28/06/21	
APFP Ref: 5(2) (m)		Doc ref: 2.7.2



Legend

- Order Limits
- Sheet Boundary
- Listed Building**
- Grade II
- Monument



Rev	Date	By	Comment
2	28/06/2021	AB	Second Issue.
1	25/10/2019	AB	First Issue.

Prepared: AB
 Checked: BD
 Approved: FM

1:2,500
 Scale @ A1

0 50 100 200 Metres

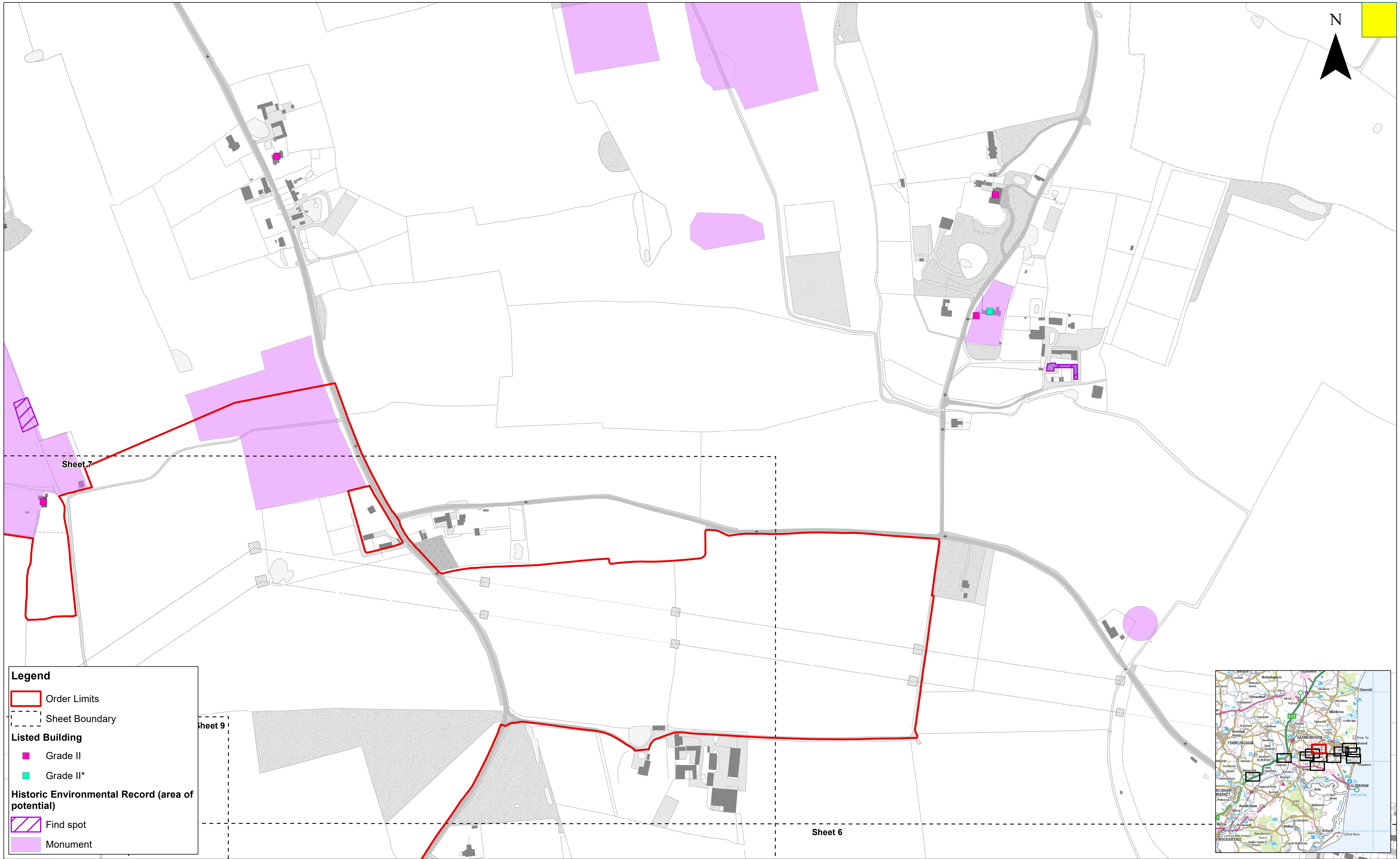
Source: © Suffolk County Council, 2019. © Crown copyright and database rights 2021. Ordnance Survey 0100031673.
 This map has been produced to the latest known information at the time of issue, and has been produced for your information only. Please consult with the SPR GIS team to ensure the content is still current before using the information contained on this map. To the fullest extent permitted by law, we accept no responsibility or liability (whether in contract, tort (including negligence) or otherwise in respect of any errors or omissions in the information contained in the map and shall not be liable for any loss, damage or expense caused by such errors or omissions.

East Anglia ONE North Offshore Wind Farm

Plan of Statutory / Non-Statutory Historic or Scheduled Monument Sites / Features of the Historic Environment (onshore)

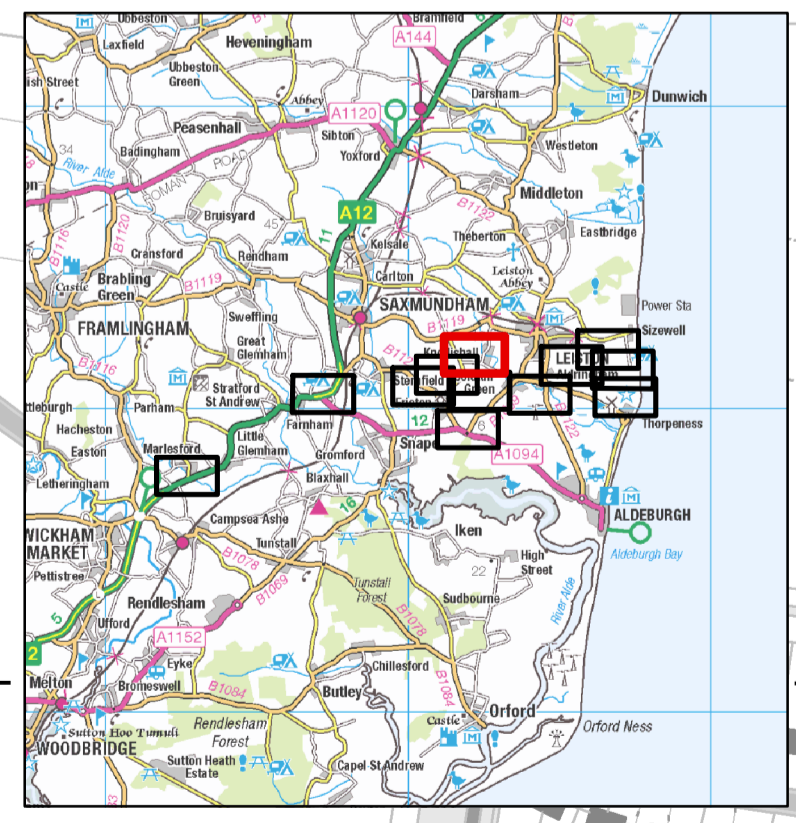
Sheet Number: Sheet 7 of 12

Drg No	EA1N-DEV-DRG-IBR-001044	
Rev	2	British National Grid OSGB36
Date	28/06/21	
APFP Ref: 5(2) (m)		Doc ref: 2.7.2



Legend

- Order Limits
- Sheet Boundary
- Listed Building**
- Grade II
- Grade II*
- Historic Environmental Record (area of potential)**
- Find spot
- Monument



Rev	Date	By	Comment
2	28/06/2021	AB	Second Issue.
1	25/10/2019	AB	First Issue.

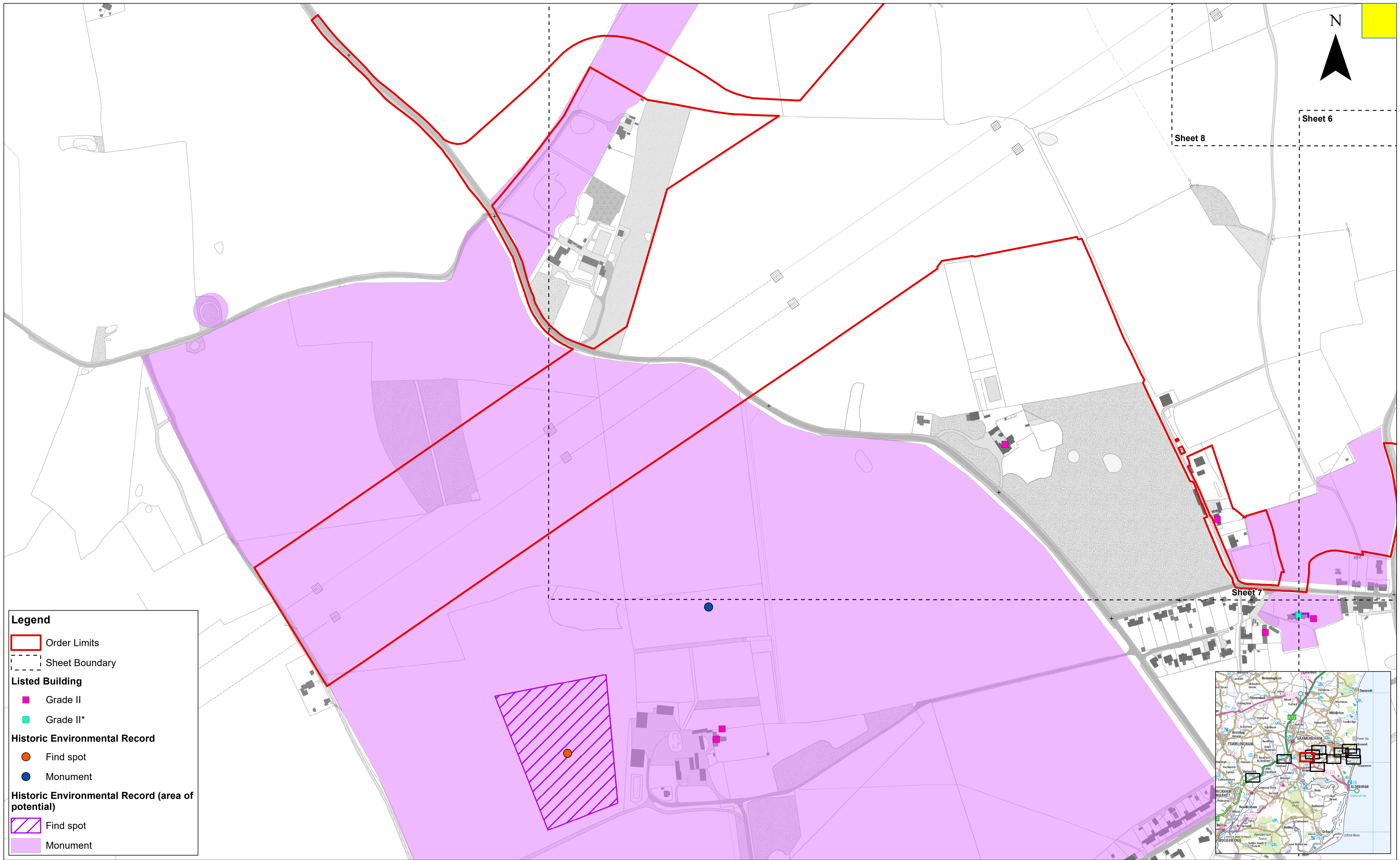
1:2,500
Scale @ A1

0 50 100 200 Metres

Source: © Suffolk County Council, 2019. © Crown copyright and database rights 2021. Ordnance Survey 0100031673.
This map has been produced to the latest known information at the time of issue, and has been produced for your information only. Please consult with the SPR GIS team to ensure the content is still current before using the information contained on this map. To the fullest extent permitted by law, we accept no responsibility or liability (whether in contract, tort (including negligence) or otherwise in respect of any errors or omissions in the information contained in the map and shall not be liable for any loss, damage or expense caused by such errors or omissions.

East Anglia ONE North Offshore Wind Farm
Plan of Statutory / Non-Statutory Historic or Scheduled Monument Sites / Features of the Historic Environment (onshore)
Sheet Number: Sheet 8 of 12

Drg No	EA1N-DEV-DRG-IBR-001044	
Rev	2	British National Grid OSGB36
Date	28/06/21	
APFP Ref: 5(2) (m)		Doc ref: 2.7.2



Legend

- Order Limits
- Sheet Boundary
- Listed Building**
- Grade II
- Grade II*
- Historic Environmental Record**
- Find spot
- Monument
- Historic Environmental Record (area of potential)**
- Find spot
- Monument



Rev	Date	By	Comment
2	28/06/2021	AB	Second Issue.
1	25/10/2019	AB	First Issue.

1:2,500
Scale @ A1

0 50 100 200 Metres

Source: © Suffolk County Council, 2019. © Crown copyright and database rights 2021. Ordnance Survey 0100031673.

This map has been produced to the latest known information at the time of issue, and has been produced for your information only. Please consult with the SPR GIS team to ensure the content is still current before using the information contained on this map. To the fullest extent permitted by law, we accept no responsibility or liability (whether in contract, tort (including negligence) or otherwise in respect of any errors or omissions in the information contained in the map and shall not be liable for any loss, damage or expense caused by such errors or omissions.

East Anglia ONE North Offshore Wind Farm

Plan of Statutory / Non-Statutory Historic or Scheduled Monument Sites / Features of the Historic Environment (onshore)

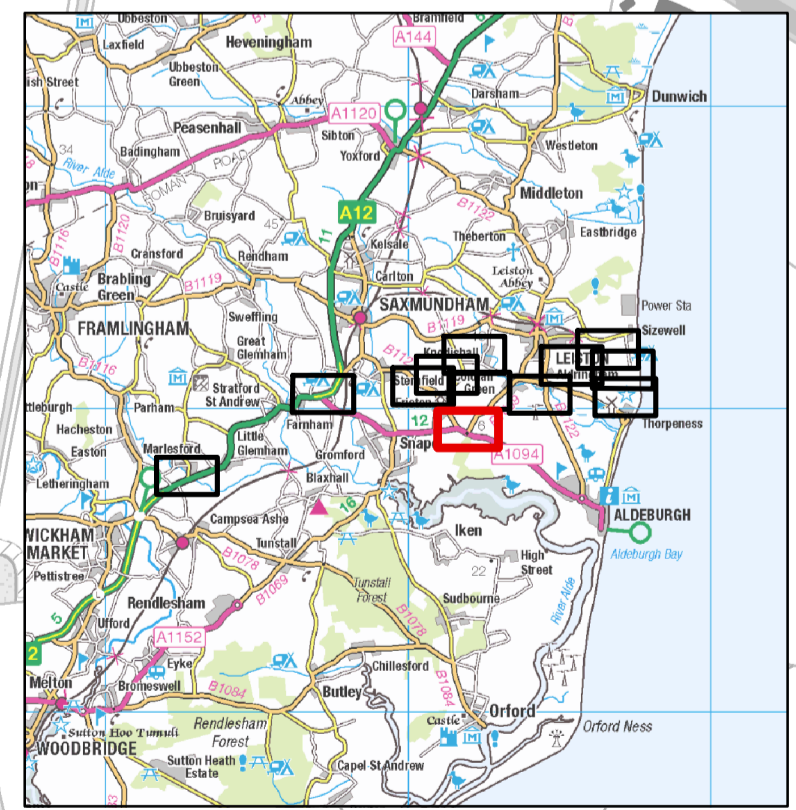
Sheet Number: Sheet 9 of 12

Drg No	EA1N-DEV-DRG-IBR-001044	
Rev	2	British National Grid OSGB36
Date	28/06/21	
APFP Ref: 5(2) (m)		Doc ref: 2.7.2



Legend

- Order Limits
- Sheet Boundary
- Monument



Rev	Date	By	Comment
2	28/06/2021	AB	Second Issue.
1	25/10/2019	AB	First Issue.

1:2,500
Scale @ A1

0 50 100 200 Metres

Source: © Suffolk County Council, 2019. © Crown copyright and database rights 2021. Ordnance Survey 0100031673.
This map has been produced to the latest known information at the time of issue, and has been produced for your information only. Please consult with the SPR GIS team to ensure the content is still current before using the information contained on this map. To the fullest extent permitted by law, we accept no responsibility or liability (whether in contract, tort (including negligence) or otherwise in respect of any errors or omissions in the information contained in the map and shall not be liable for any loss, damage or expense caused by such errors or omissions.

East Anglia ONE North Offshore Wind Farm

Plan of Statutory / Non-Statutory Historic or Scheduled Monument Sites / Features of the Historic Environment (onshore)

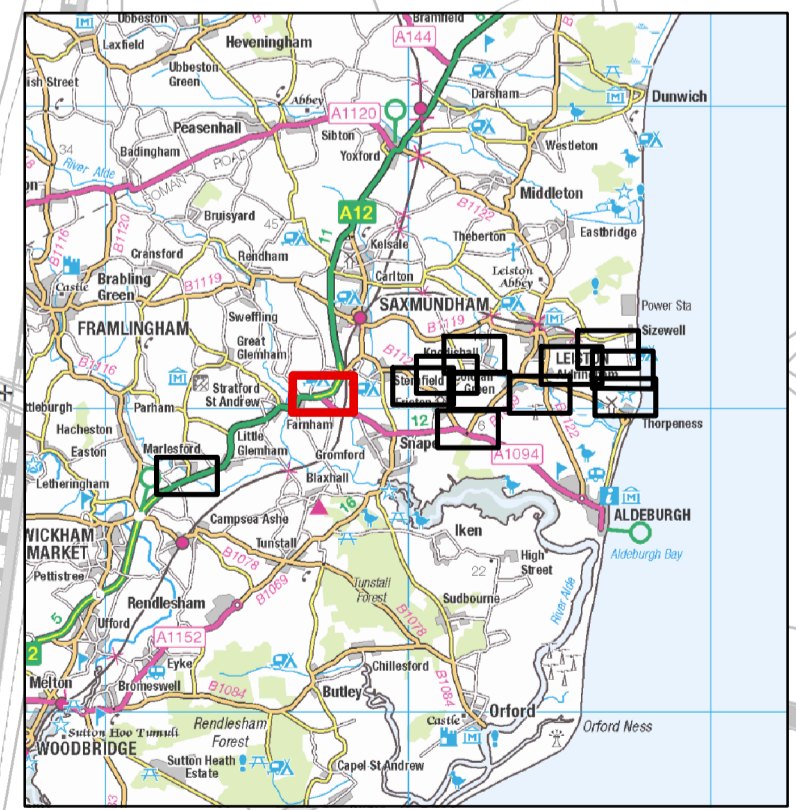
Sheet Number: Sheet 10 of 12

Drg No	EA1N-DEV-DRG-IBR-001044	
Rev	2	British National Grid OSGB36
Date	28/06/21	
APFP Ref: 5(2) (m)		Doc ref: 2.7.2



Legend

- Order Limits
- Sheet Boundary
- Listed Building**
- Grade II
- Grade II*



Rev	Date	By	Comment
2	28/06/2021	AB	Second Issue.
1	25/10/2019	AB	First Issue.

Prepared:	AB	1:2,500 Scale @ A1
Checked:	BD	0 50 100 200 Metres
Approved:	FM	Source: © Suffolk County Council, 2019. © Crown copyright and database rights 2021. Ordnance Survey 0100031673. This map has been produced to the latest known information at the time of issue, and has been produced for your information only. Please consult with the SPR GIS team to ensure the content is still current before using the information contained on this map. To the fullest extent permitted by law, we accept no responsibility or liability (whether in contract, tort (including negligence) or otherwise in respect of any errors or omissions in the information contained in the map and shall not be liable for any loss, damage or expense caused by such errors or omissions.

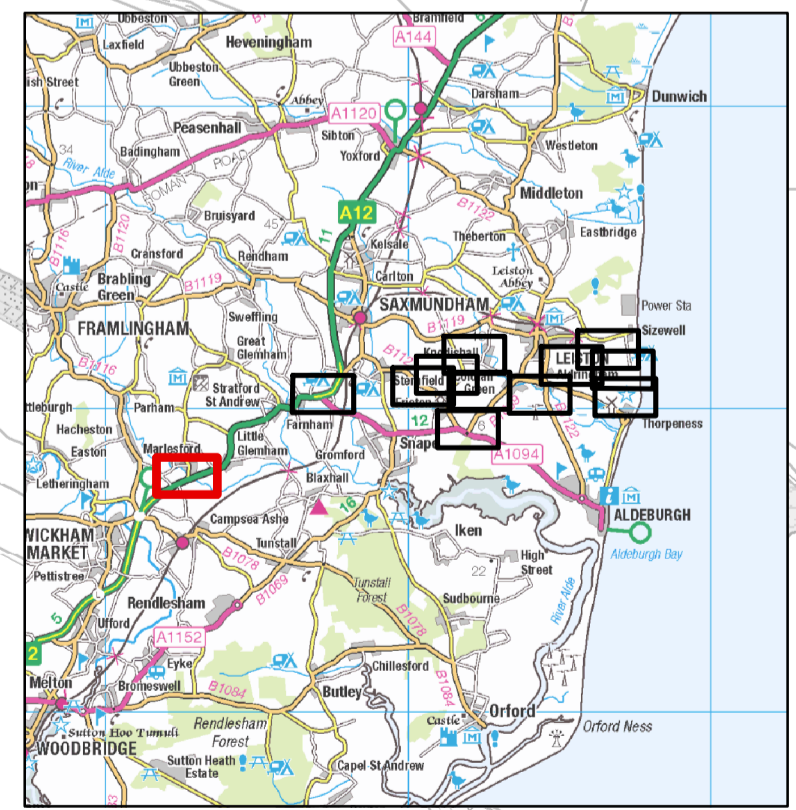
East Anglia ONE North Offshore Wind Farm
 Plan of Statutory / Non-Statutory Historic or Scheduled Monument Sites / Features of the Historic Environment (onshore)
 Sheet Number: Sheet 11 of 12

Drg No	EA1N-DEV-DRG-IBR-001044	
Rev	2	British National Grid OSGB36
Date	28/06/21	
APFP Ref: 5(2) (m)		Doc ref: 2.7.2



Legend

- Order Limits
- Sheet Boundary
- Listed Building**
- Grade I
- Grade II



Rev	Date	By	Comment
2	28/06/2021	AB	Second Issue.
1	25/10/2019	AB	First Issue.

1:2,500
Scale @ A1

0 50 100 200 Metres

Source: © Suffolk County Council, 2019. © Crown copyright and database rights 2021. Ordnance Survey 0100031673.
This map has been produced to the latest known information at the time of issue, and has been produced for your information only. Please consult with the SPR GIS team to ensure the content is still current before using the information contained on this map. To the fullest extent permitted by law, we accept no responsibility or liability (whether in contract, tort (including negligence) or otherwise in respect of any errors or omissions in the information contained in the map and shall not be liable for any loss, damage or expense caused by such errors or omissions.

East Anglia ONE North Offshore Wind Farm

Plan of Statutory / Non-Statutory Historic or Scheduled Monument Sites / Features of the Historic Environment (onshore)

Sheet Number: Sheet 12 of 12

Drg No	EA1N-DEV-DRG-IBR-001044	
Rev	2	British National Grid OSGB36
Date	28/06/21	
APFP Ref: 5(2) (m)		Doc ref: 2.7.2